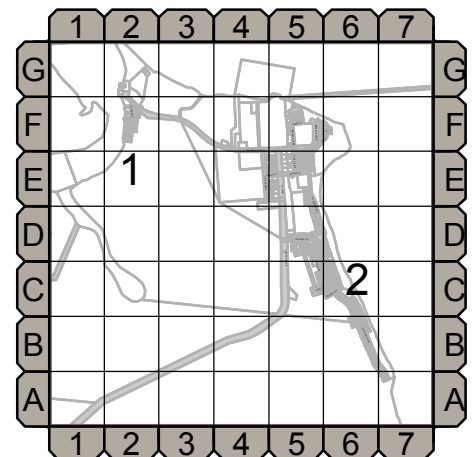
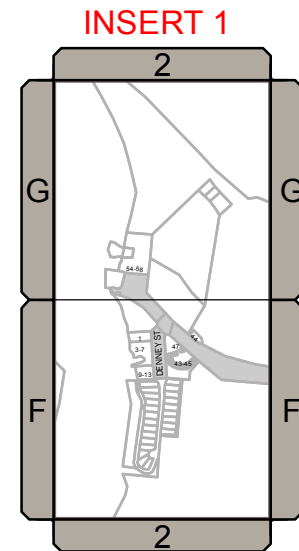


# HINCHINBROOK SHIRE COUNCIL

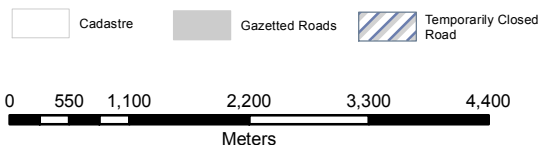


## UBD - Lucinda

### Map Reference

ROAD NAME	GRID REF	ROAD NAME	GRID REF
ATKINSON AVENUE	5-E	LUCINDA ROAD	1-A
BEATTY STREET	5-F		2-A
BRUCE PARADE	6-C		3-A
CARR CRESCENT	5-F		3-B
	5-C		4-B
	5-D		5-B
	6-C		5-C
DENNEY STREET	2-F		5-D
DUNGENESS ROAD	2-F	OGG STREET	5-C
	2-G		6-C
	3-F	PATTERSON PARADE	5-D
	4-F		5-E
	5-F		5-F
FEATHER STREET	5-E		6-B
FERRERO STREET	5-D		6-C
FULTON STREET	6-B		6-D
GENTLE ANNIE CREEK ROAD	1-C		7-A
	1-D		7-B
GOSSNER STREET	4-E	PEARSON STREET	6-C
	4-F	PEARSON STREET OFFSET ROAD	6-C
HOBBS STREET	4-E	QUABBA STREET	5-D
	5-E	RIGBY STREET	5-F
HODGETTS STREET	4-E	VASS STREET	5-F
	5-E		6-F
KANGAROO STREET	2-F	WARING STREET	5-E
	2-G		
KEAST STREET	5-D		
	5-E		
	5-F		

### Legend



### Data Sources & Acknowledgements

While every care is taken to ensure the accuracy of the data used on this map, the Council nor any data providers make no representation or warranties about its accuracy, reliability, completeness or suitability for any particular purpose and disclaims all responsibility and all liability for all expenses, losses, damages and costs which you might incur as a result of the data being inaccurate or incomplete in any way for any reason.

Copyright Hinchinbrook Shire Council 2016

Cadastral Information sourced from Department of Natural Resources and Mines is current as at 2016 and is accurate 1:50,000.  
Copyright Department of Natural Resources and Mines 2016

"This map is not to be resold or re-made as part of a commercial product"