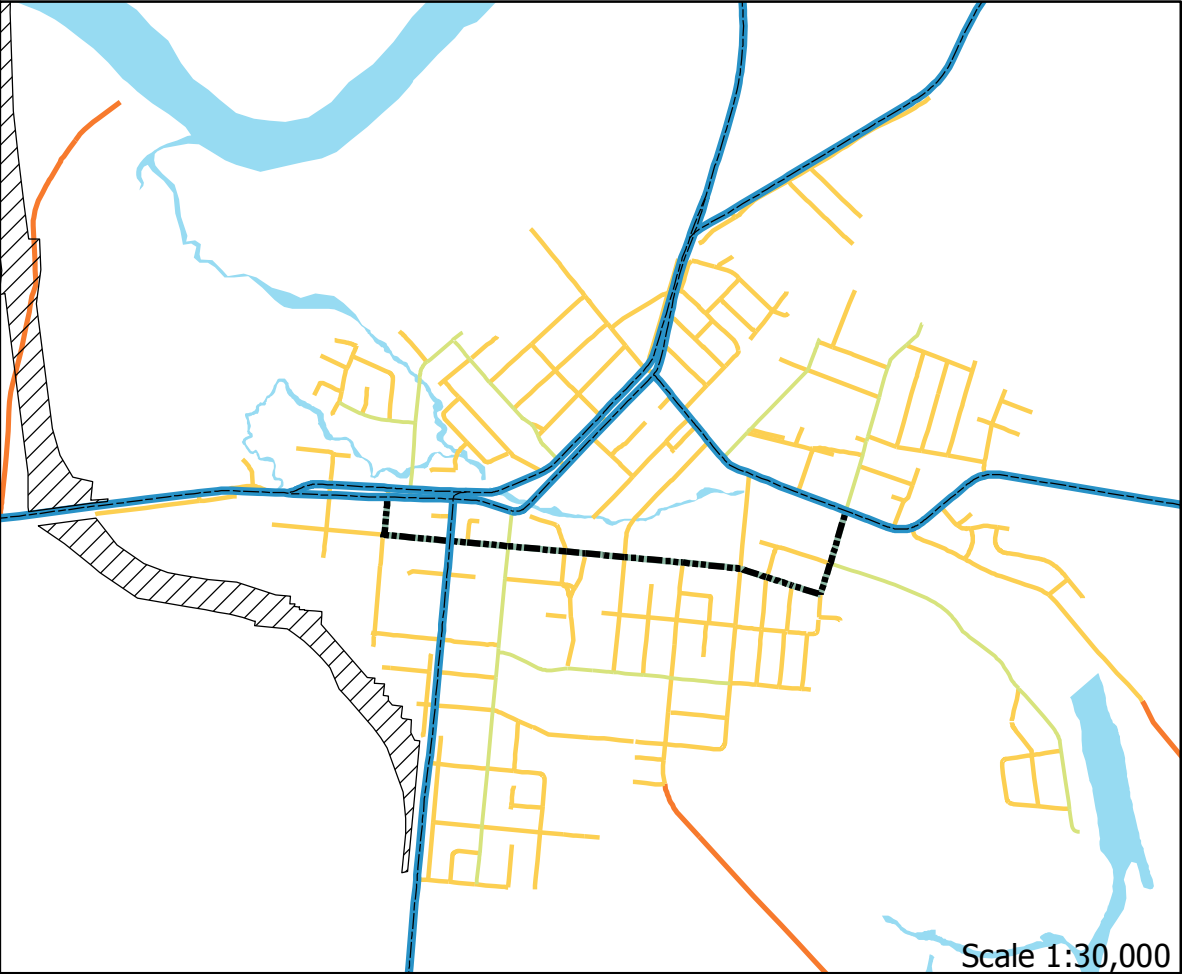
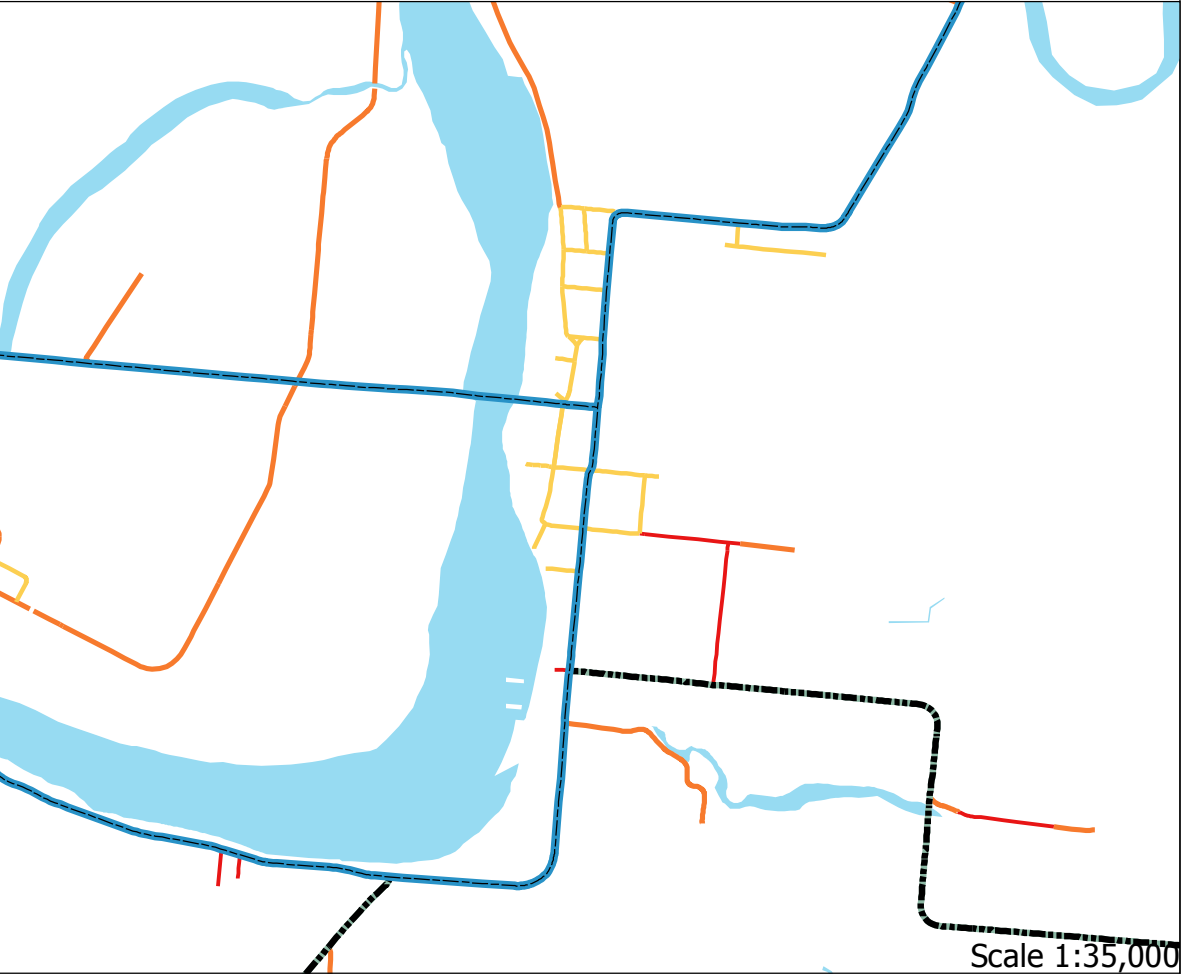


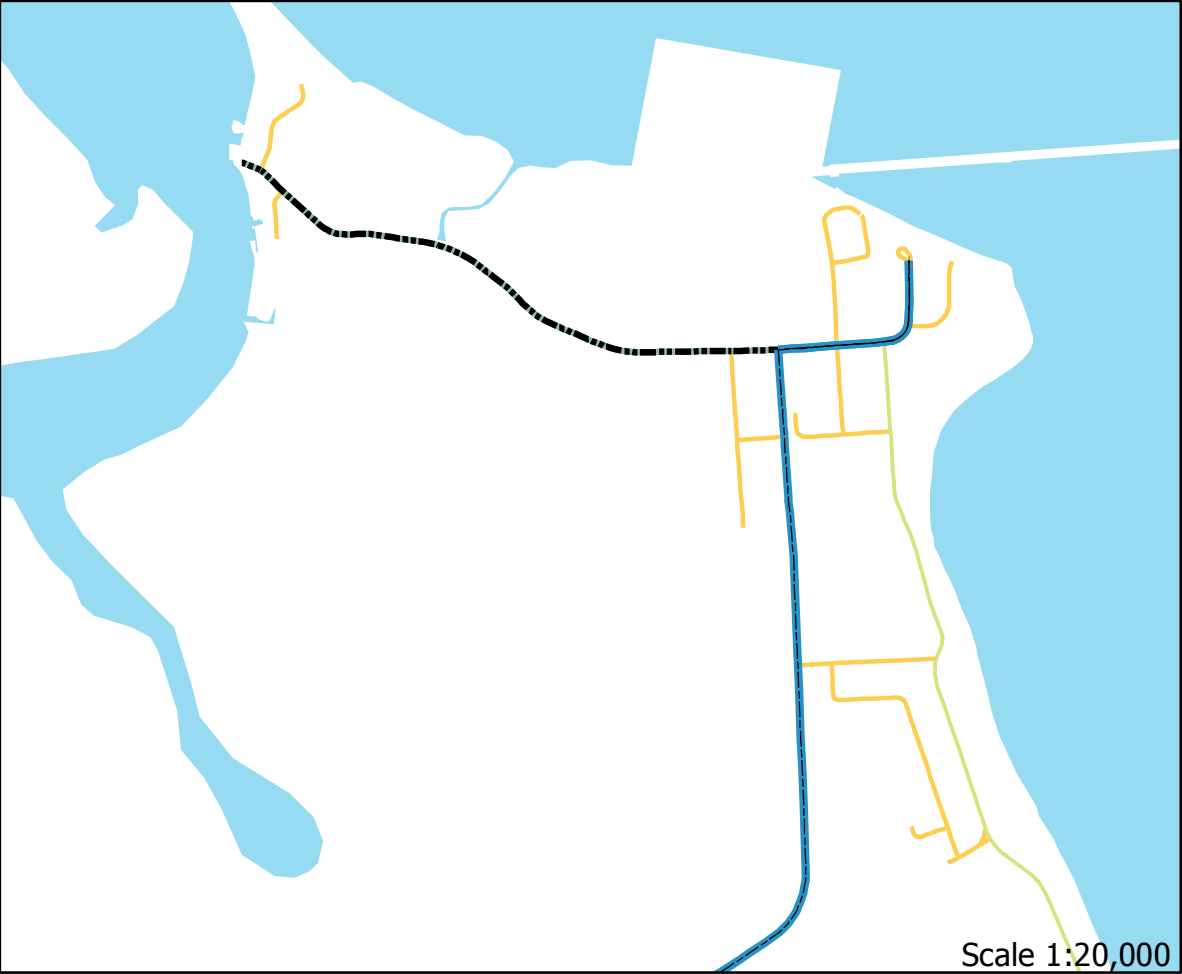
OM-10.1-1 Ingham



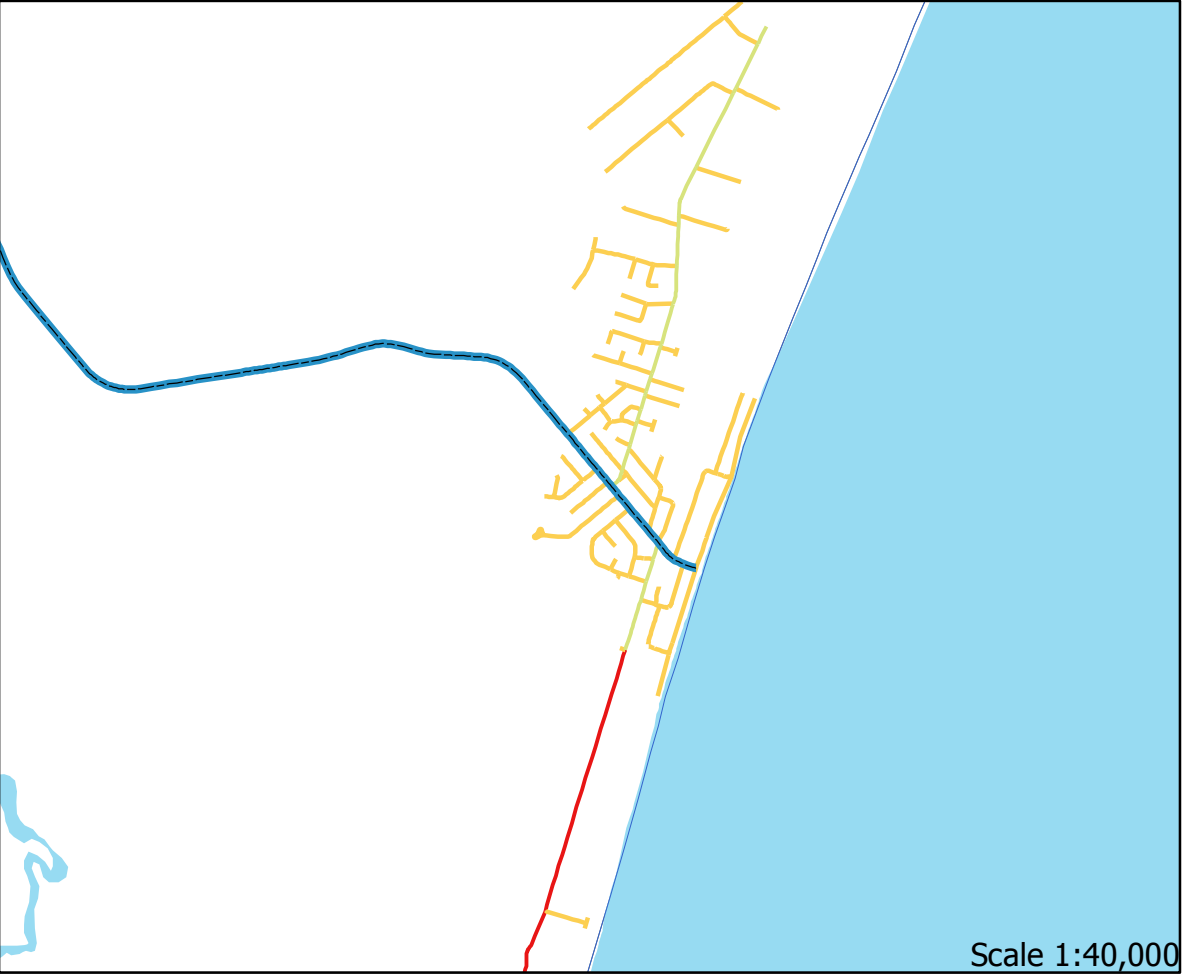
OM-10.1-2 Halifax



OM-10.1-3 Lucinda



OM-10.1-4 Forrest Beach



Hinchinbrook Shire
Planning Scheme
Transport Network
Overlay

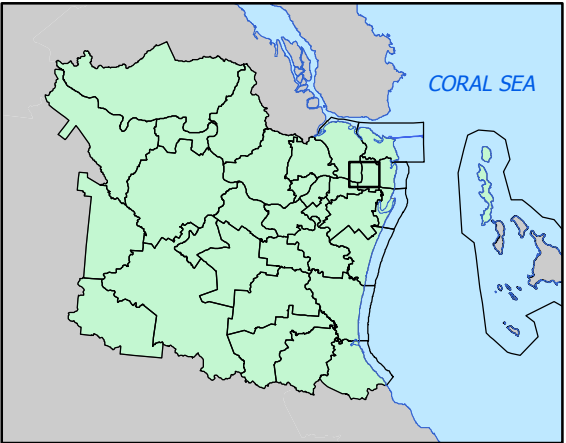
- Transport Network**
- State-controlled roads
 - Arterial road
 - Collector road
 - Access Road
 - Major rural road
 - Minor rural road
 - Future State-controlled road corridor
- Cadastre**
- Local government boundary
 - Waterway or waterbody

Future State-controlled road corridor data was supplied by
© State of Queensland (Department of Transport and Main Roads)
2015.

This data is to be used as a guide only for planning purposes.

While every care is taken to ensure the accuracy of this product,
Hinchinbrook Shire Council makes no representations or warranties
about the accuracy, reliability, completeness or suitability for any
particular purpose and disclaims all responsibility and all liability
(including without limitation, liability in negligence) for all expenses,
losses, damages (including indirect or consequential damage) and
costs you may incur as a result of the product being inaccurate or
incomplete in any way or for any reason.

© Hinchinbrook Shire Council 2018
Gazettal Date: 1 June 2018
QPP Version: 4.0
Geocentric Datum of Australia 1994 (GDA94)



Overlay Map - OM-10.1