









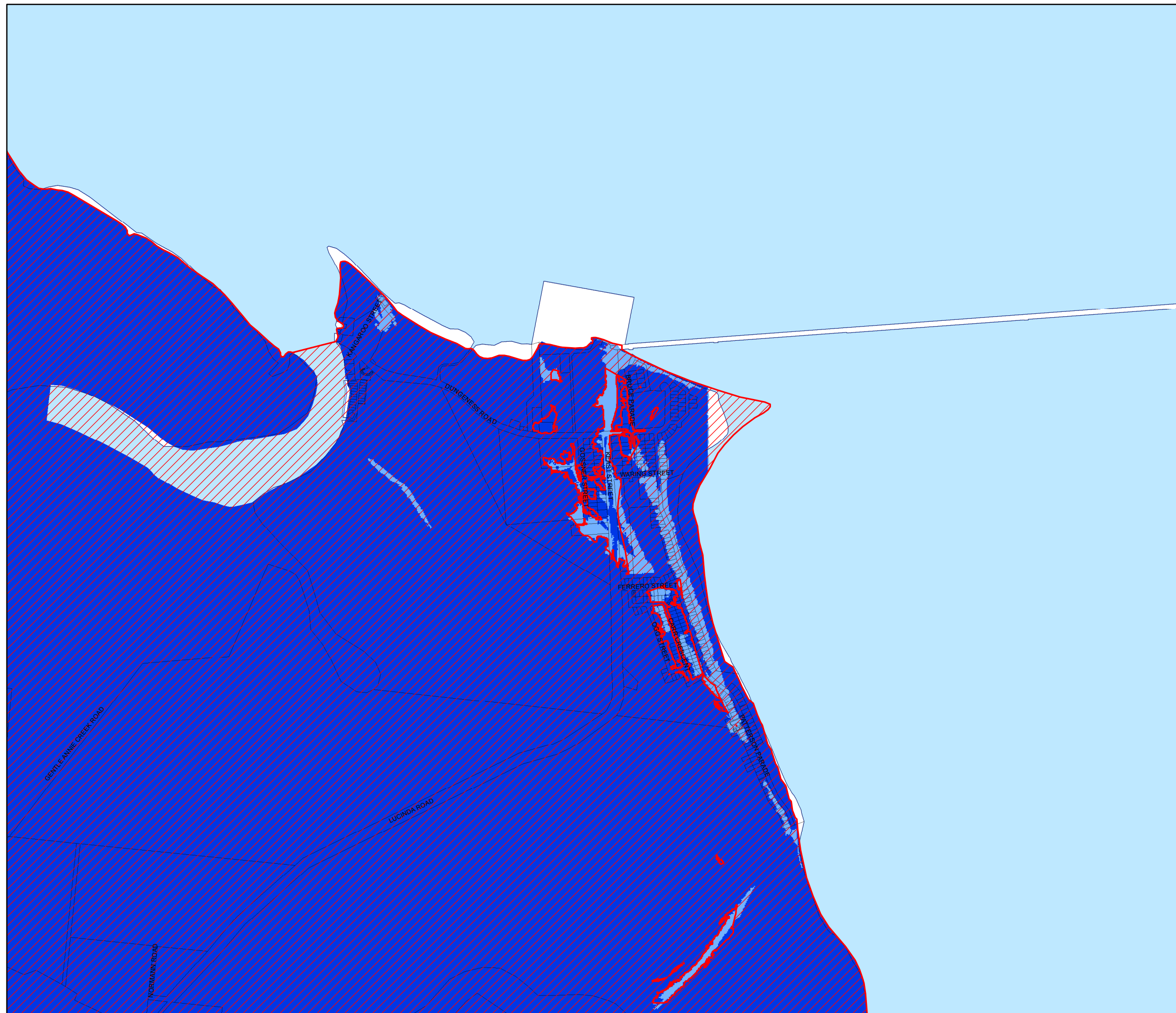
# Hinchinbrook Shire Planning Scheme Coastal Hazard Overlay

## Coastal hazard

-  Erosion prone area
-  Medium stormtide hazard
-  High stormtide hazard

## Cadastre

-  Local government boundary
-  DCDB Hinchinbrook Shire Council
-  Waterway or waterbody



Stormtide hazard data provided by the State of Queensland (Storm tide medium & high hazard, 2015). Updated data available at <http://qldspatial.information.qld.gov.au/catalogue/>

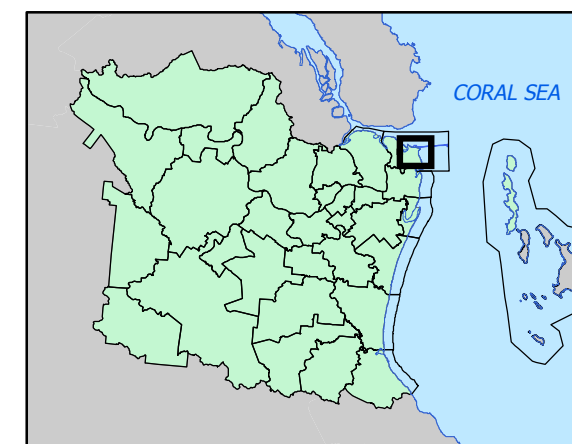
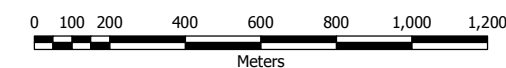
This data is to be used as a guide only for planning purposes

While every care is taken to ensure the accuracy of this product, Hinchinbrook Shire Council makes no representations or warranties about the accuracy, reliability, completeness or suitability for any particular purpose and disclaims all responsibility and all liability (including without limitation, liability in negligence) for all expenses, losses, damages (including indirect or consequential damage) and costs you may incur as a result of the product being inaccurate or incomplete in any way or for any reason.

© Hinchinbrook Shire Council 2018  
Gazettal Date: 1 June 2018  
QPP Version: 4.0  
Geocentric Datum of Australia 1994 (GDA94)



Approx Scale @ A3 1:20,000



Overlay Map - OM-03.1