

# Hinchinbrook Shire Planning Scheme Zoning Map

**Residential zones category**

General residential

**Centre zones category**

Centre

Mixed use

**Community facilities and open space**

Community facilities

Environmental management and conservation

Recreation and open space

**Industry zones category**

Industry

**Rural zones category**

Rural

**Cadastre**

Suburb


Local government boundary

DCDB Hinchinbrook Shire Council


Waterway or waterbody

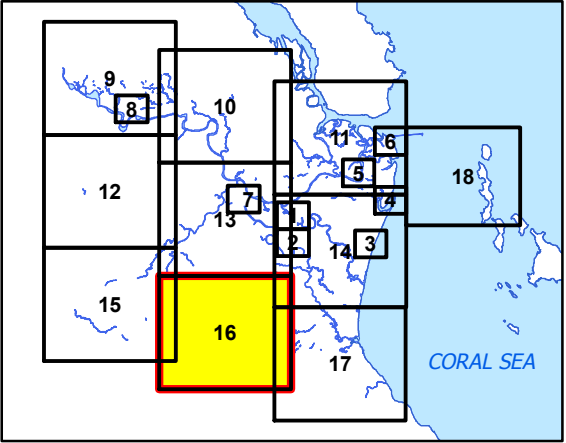
While every care is taken to ensure the accuracy of this product, Hinchinbrook Shire Council makes no representations or warranties about the accuracy, reliability, completeness or suitability for any particular purpose and disclaims all responsibility and all liability (including without limitation, liability in negligence) for all expenses, losses, damages (including indirect or consequential damage) and costs you may incur as a result of the product being inaccurate or incomplete in any way or for any reason.

© Hinchinbrook Shire Council 2018  
Gazettal Date: 1 June 2018  
QPP Version: 4.0  
Geocentric Datum of Australia 1994 (GDA94)



**Approx Scale @ A3 1:80,000**





**Zoning Map - ZM-16**