



Hinchinbrook Shire Planning Scheme Zoning Map

Residential zones category

General residential

Centre zones category

Centre

Mixed use

Community facilities and open space

Community facilities

Environmental management and conservation

Recreation and open space

Industry zones category

Industry

Rural zones category

Rural

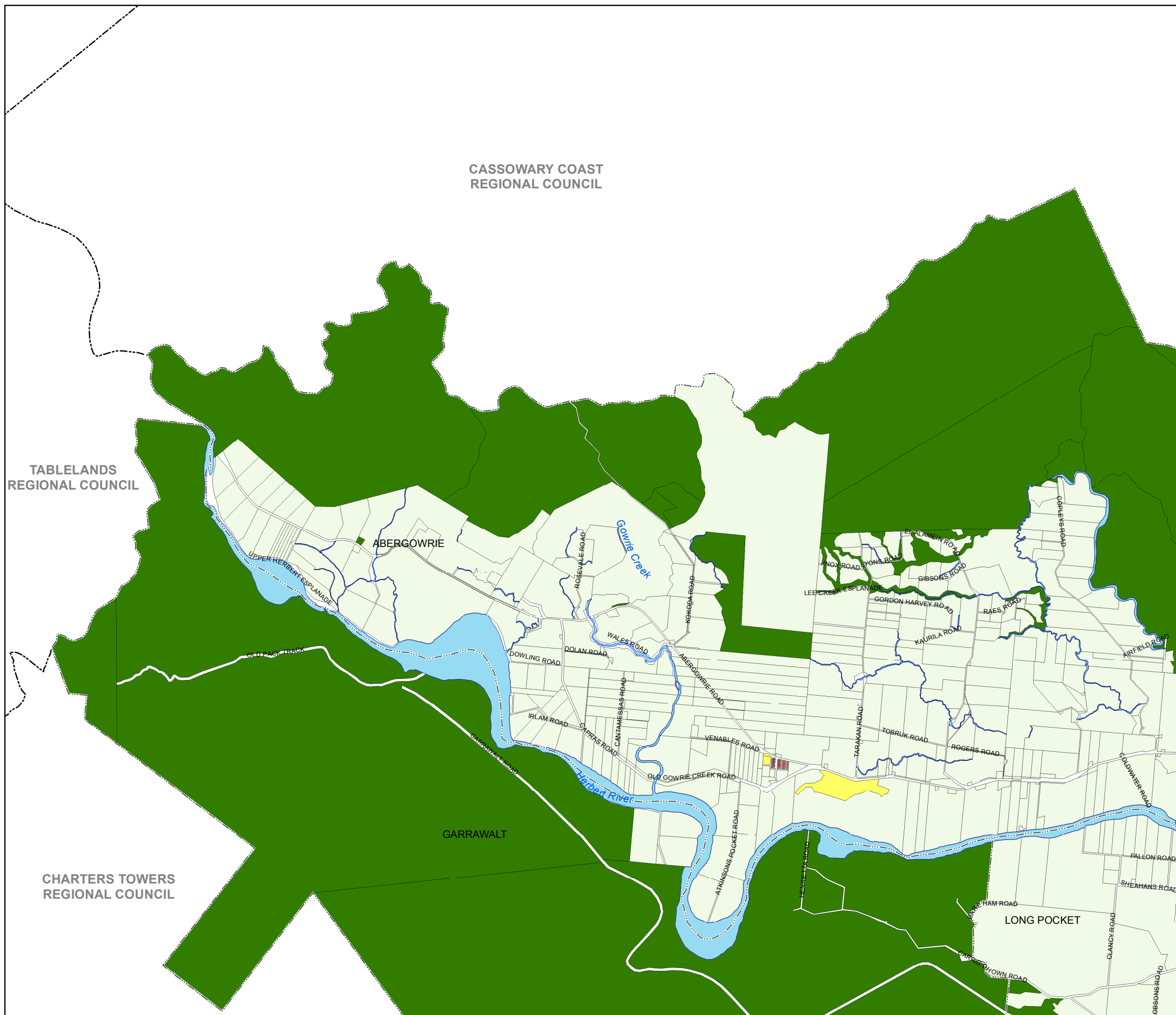
Cadastre

Suburb

Local government boundary

DCDB Hinchinbrook Shire Council

Waterway or waterbody



While every care is taken to ensure the accuracy of this product, Hinchinbrook Shire Council makes no representations or warranties about the accuracy, reliability, completeness or suitability for any particular purpose and disclaims all responsibility and all liability (including without limitation, liability in negligence) for all expenses, losses, damages (including indirect or consequential damage) and costs you may incur as a result of the product being inaccurate or incomplete in any way or for any reason.

© Hinchinbrook Shire Council 2018

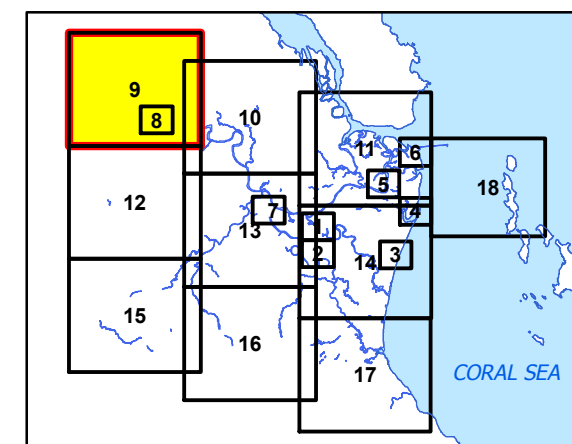
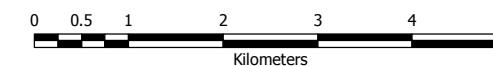
Gazettal Date: 1 June 2018

QPP Version: 4.0

Geocentric Datum of Australia 1994 (GDA94)



Approx Scale @ A3 1:80,000



Zoning Map - ZM-09