










Legend

-  Shire Boundary
-  Place Names

QFRS Rural Fire Brigades

NAME

-  BAMBAROO RURAL
-  CRYSTAL CREEK RURAL
-  SEYMOUR RURAL
-  STONE RIVER RURAL
-  TOOBANNA RURAL
-  Roads
-  Cadastre

Data Sources & Acknowledgements

While every care is taken to ensure the accuracy of the data used on this map, the Council nor any data providers make no representation or warranties about its accuracy, reliability, completeness or suitability for any particular purpose and disclaims all responsibility and all liability for all expenses, losses, damages and costs which you might incur as a result of the data being inaccurate or incomplete in any way for any reason. Copyright Hinchinbrook Shire Council 2017

Cadastral Information sourced from Department of Natural Resources and Mines is current to 2017 and is accurate 1:50,000. Copyright Department of Natural Resources and Mines 2017

"This map is not to be resold or re-made as part of a commercial product"



HINCHINBROOK
SHIRE COUNCIL

