

1. Key Activities

The Bambaroo Rural Fire Brigade area covers properties in the locality of Bambaroo in the Hinchinbrook Shire. The Brigade's key activities/services include:

- To have a brigade meeting before the start to our fire season;
- To keep in touch with fellow brigade members throughout the year; and
- To discuss fire hazards before the season so the hazard reduction scheme is effective.

2. The rateable land to which the Special Charge applies

The special rate will apply to all rateable land situated within the area identified on the map numbered 2020/3.

3. Cost of implementing this Overall Plan

The Brigade has advised Council that the cost of implementing the Overall Plan for 2020-2021 is likely to cost \$5,315 for operational costs. Unused funds will be set aside towards future building and maintenance repairs.

The Brigade has requested Council to levy each parcel of rateable land an amount of \$30 per annum for at least the next year. This charge will raise \$3,660 per annum to be contributed to the Bambaroo Rural Fire Brigade.

4. Estimated time for implementing this Overall Plan


This Overall Plan covers the 2020-2021 financial year. It is reviewed, and updated as required, on an annual basis.

5. Legal Parameters

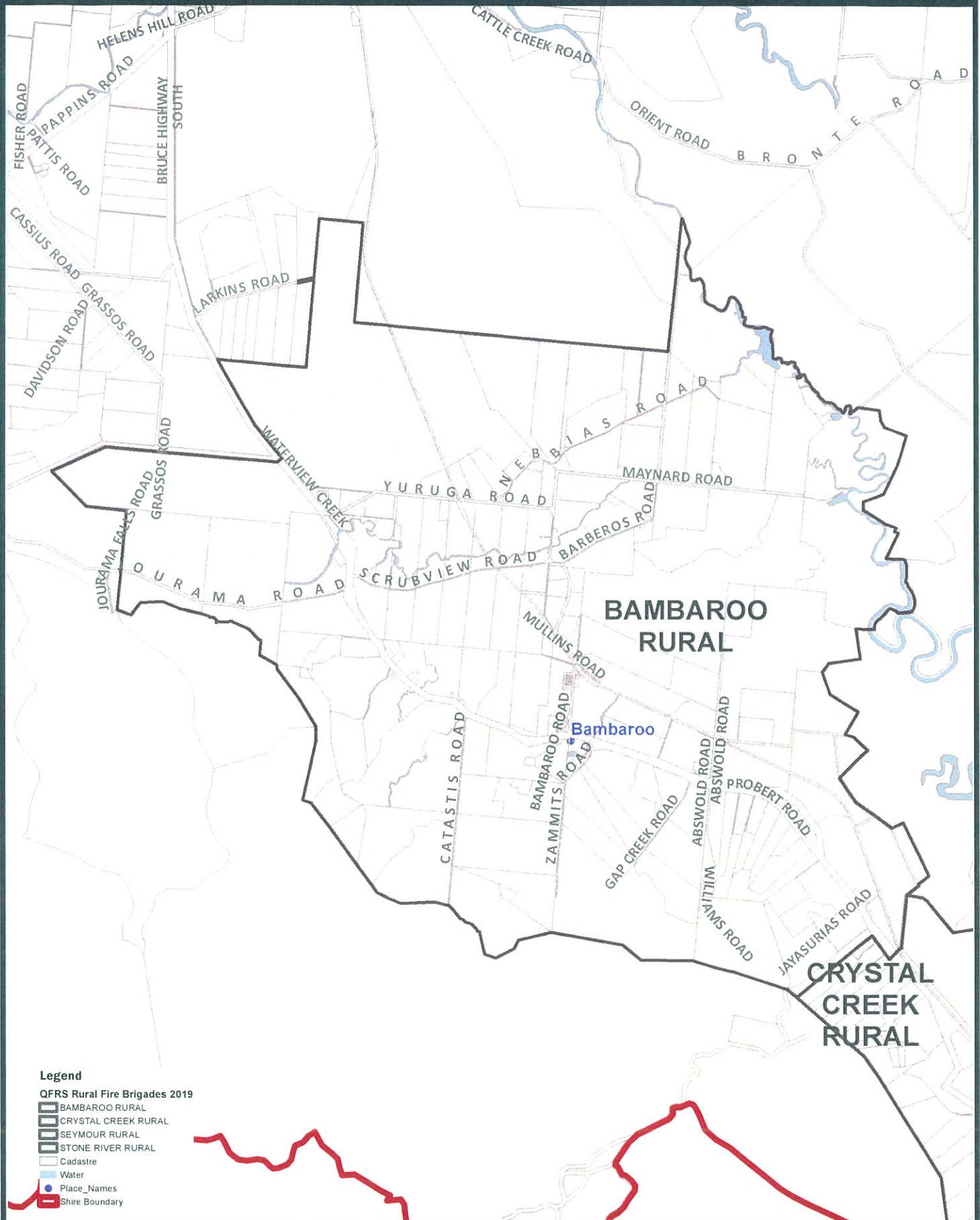
Local Government Act 2009
Local Government Regulation 2012
Fire and Emergency Services Act 1990

6. Associated Documents

2020-2021 Revenue Statement
Bambaroo Rural Fire Brigade Area Map 2020/3




DOCUMENT HISTORY AND STATUS				
Action	Name	Position	Signed	Date
Approved by Council	Alan Rayment	CEO		29/06/2020
Policy Version	11	Initial Version Adopted	31/08/2011	Current Version Adopted
Maintained By	Corporate and Financial Services		Next Review Date	30/06/2021
File Location	E:\Shared Data\Administration\Change\Policies, Procedures & Forms\02. Current Documents			





Legend

QFRS Rural Fire Brigades 2019

-  BAMBAROO RURAL
-  CRYSTAL CREEK RURAL
-  SEYMOUR RURAL
-  STONE RIVER RURAL

-  Cadastre
-  Water
-  Place_Names
-  Shire Boundary

Data Sources & Acknowledgements

While every care is taken to ensure the accuracy of the data used on this map, the Council nor any data providers make no representation or warranties about its accuracy, reliability, completeness or suitability for any particular purpose and disclaims all responsibility and all liability for all expenses, losses, damages and costs which you might incur as a result of the data being inaccurate or incomplete in any way for any reason.

Copyright Hinchinbrook Shire Council 2019
 Cadastral information sourced from Department of Natural Resources and Mines is current as at 2019 and is accurate 1:50,000. Copyright Department of Natural Resources and Mines 2019.

Bambaroo Rural Fire Brigade Area - June 2020/3



"This map is not to be resold or re-made as part of a commercial product"